

**Activities allowed on property**

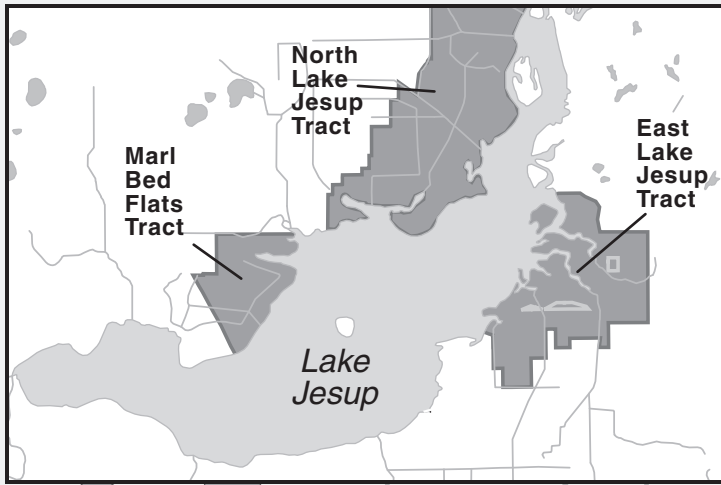
- Wildlife viewing
- Hiking
- Horseback riding
- Bicycling
- Camping

Lake Monroe Conservation Area

St. Johns River

415

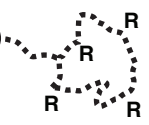
46



LAT 28.76059  
LONG -81.21399



Kentucky Street



R = Red Loop = 1.2 mile

North Cameron Tract

Pine Way Road

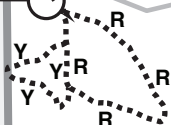
Brisson Avenue

Davis Point



LAT 28.741670  
LONG -81.245368

Oakway Lane



R = Red Loop = .8 mile  
Y = Yellow Loop = .5 mile

Long Point

Marl Bed Slough

Lake Jesup



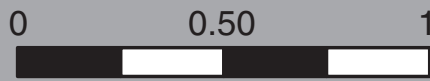
Marl Bed Flats Tract

Bird Island

East Lake Jesup Tract

Seminole County Expressway

417



Approximate scale in miles



**North Cameron Tract  
Marl Bed Flats Tract  
Trail Map**

**Legend**

- ..... Trail
- P** Parking/trailhead
- \*** Information kiosk
- Conservation area boundary
- Water body
- Wetland
- Public land
- Boat ramp